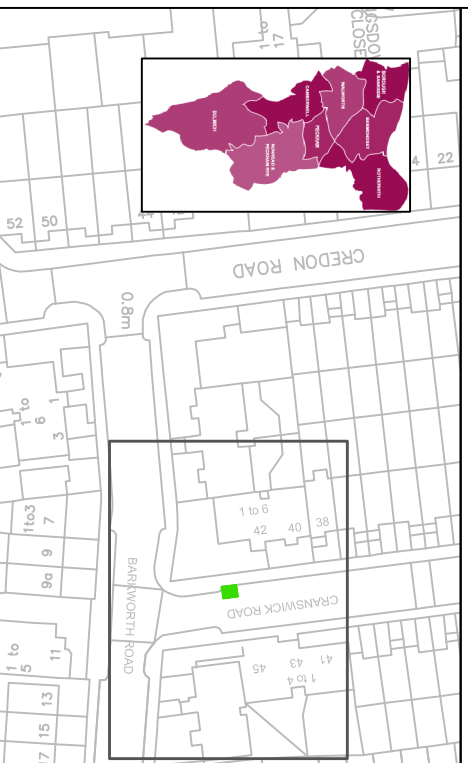


KEY PLAN:



KEY:

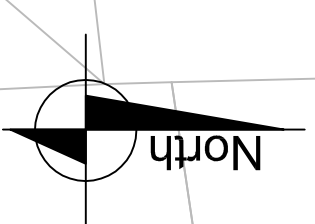
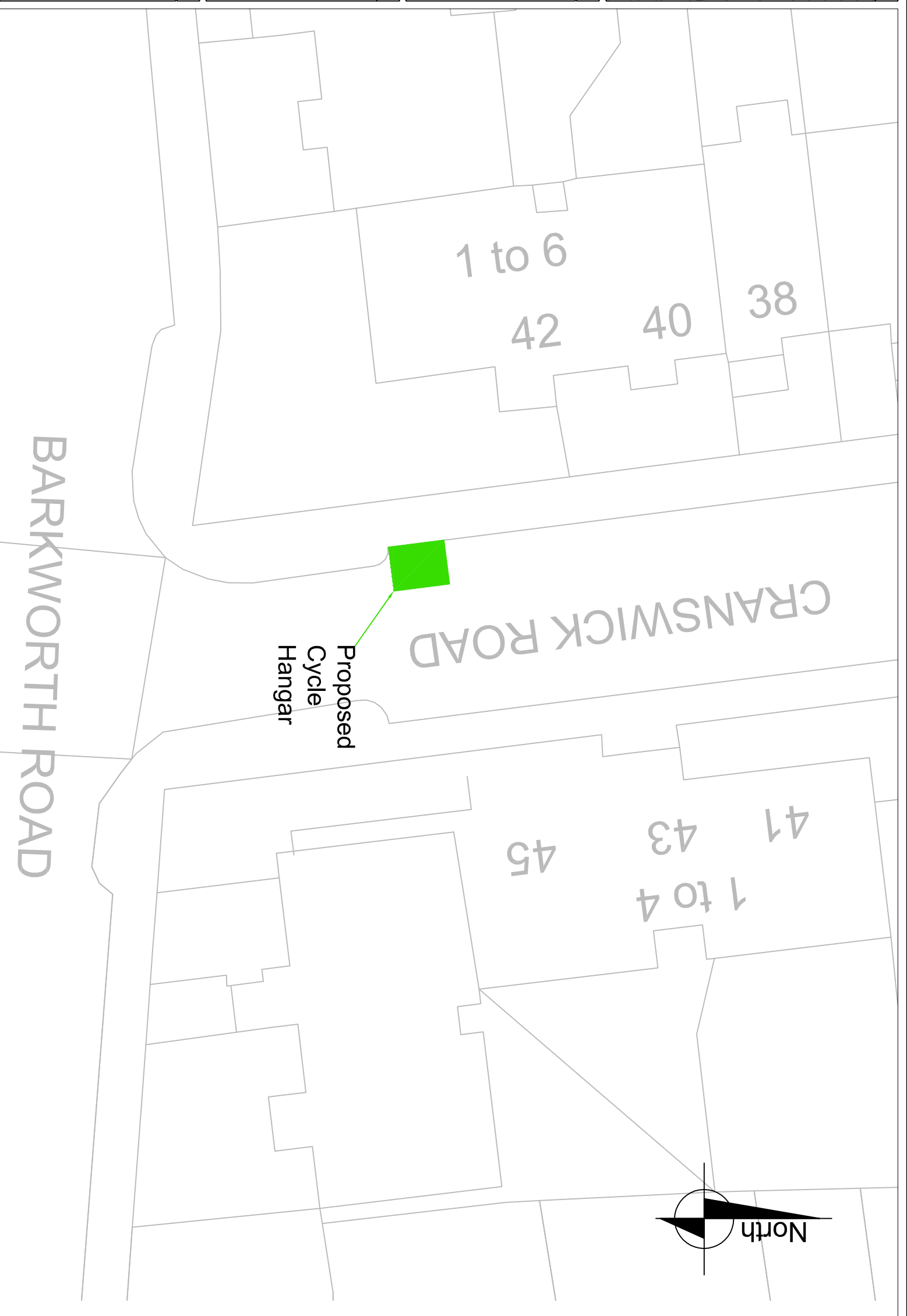
 **PROPOSED
CYCLE
HANGAR**

NOTES:

1. Dimensions in meters, unless otherwise stated.
2. This drawing should be read in conjunction with other relevant engineering details, drawings & specifications.
3. Any discrepancies should be reported to the design engineer immediately, so that clarification can be sought prior to the commencement of works.
4. The dimensions must be recified on site before construction.
5. All works are to be in accordance with Southwark borough council specification and standards.

OBSERVATIONS:

1. All road signs to be class 1 material.
2. All non-illuminated signs and supplementary plates to be retro-reflective.
3. Mounting heights of all signs to be: 2.1 m.



Rev	Date	Description	Drm	Chk	App
0	--/--/----	--	--	--	--

Project
Cycle Hangars 18-19

Drawing Title
CH069 Bonamy Estate

Community council Bermondsey and Rotherhithe		Date 7/1/2018		Drm KH		Rev TA		App AS	
Ward(s) South Bermondsey		Scale 1:200		Status Masterplan					
		Drawing number BE1							



**Highways Division
Transport projects
Minor Works**

Environment and Social
Regeneration
Floor 3, Hub 2
160 Tootley Street
PO Box 64529
London SE1P 5LX